

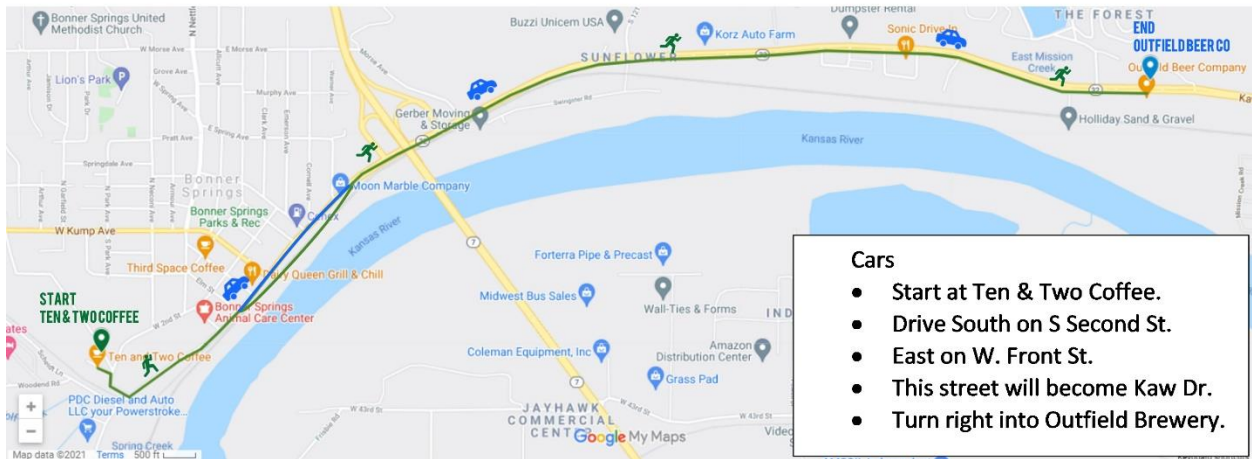
# Brew to Brew



**Leg 1 | 3.27 Miles | Starts at Ten & Two Coffee | Ends at Outfield Beer Co**  
611 W 2<sup>nd</sup> St, Bonner Springs KS 66012 10953 Kaw Dr, Edwardsville KS 66111

Scan QR Code or go to <https://qr.go.page.link/Qvzhf>

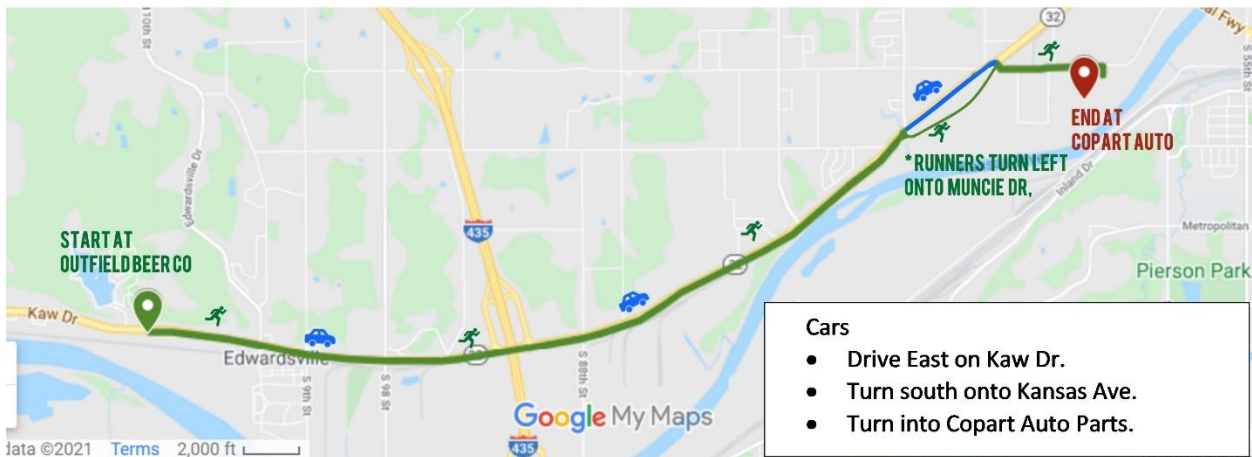
**Runners - Start at Ten & Two Coffee. Run South on S Second St. Run East on W. Front St. Turn Right at Cedar to Moon Marble. This street will become Kaw Dr. Turn right into Outfield Brewery.**



**Leg 2 | 6.6 Miles | Starts at Outfield Brewery | Ends at Copart Auto**  
10953 Kaw Dr, Edwardsville KS 66111 6211 Kansas Ave, KS 66111

Scan QR Code or go to <https://qr.go.page.link/Vh2hT>

**Runners - Run East on Kaw Dr. Turn R or South onto 72<sup>nd</sup> St, Turn L or East on Muncie Drive, Turn Right or East back onto Kaw Dr. Turn South onto Kansas Ave. to Copart Auto Parts.**

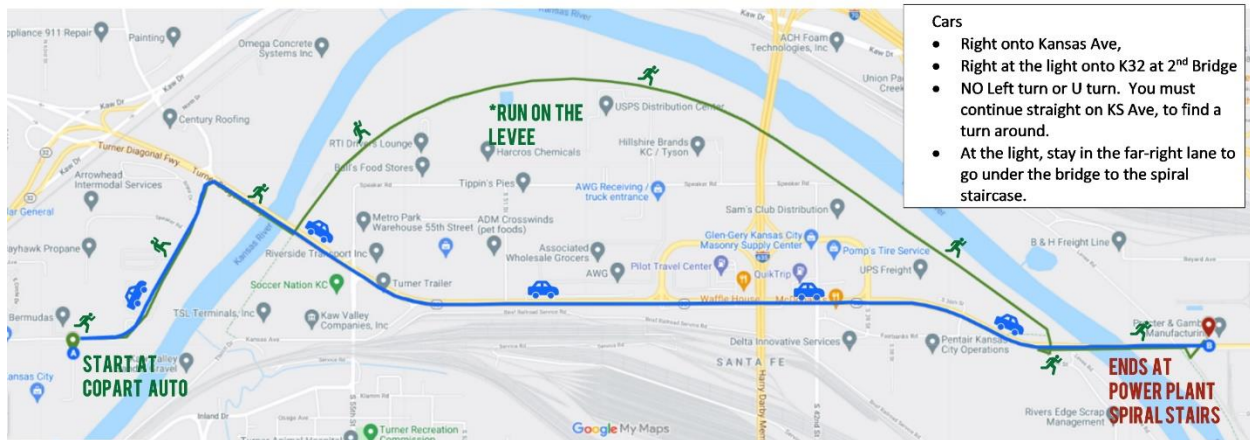




**Leg 3 | 4.64 Miles | Starts at Copart Auto Parts | Ends at Power Plant/Spiral Staircase**  
 6211 Kansas Ave, KCKS 66111      1900 Kansas Ave, KCKS 66105

Scan QR Code or go to <https://qrqo.page.link/SJexA>

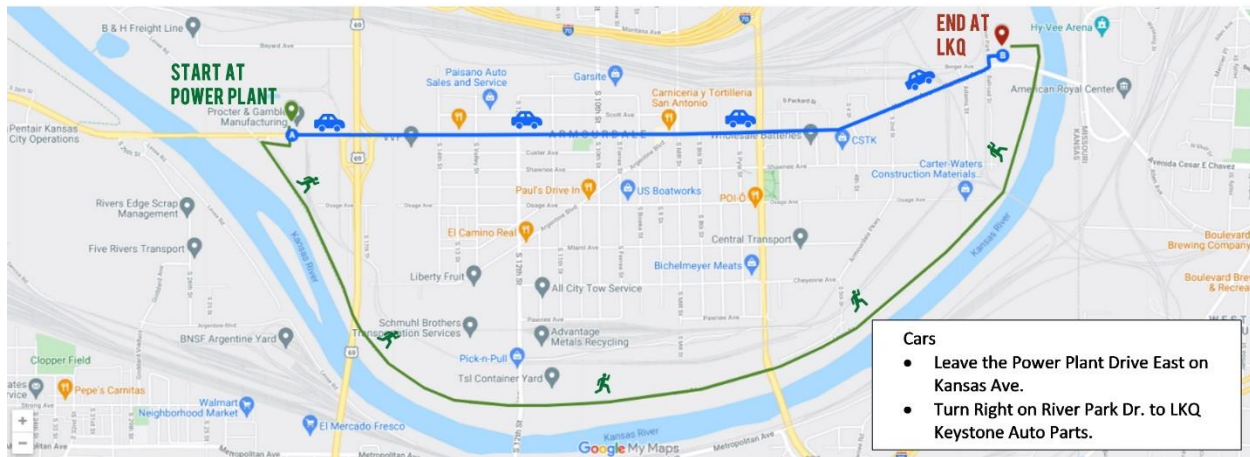
**Runners - Head East on Kansas Ave/ S 59th Lane to light at K32 turn right.**  
**Go up and cross the bridge and then take the steep decent back down to the Levee.**  
**At the 2nd bridge go up and cross the river on 32 Hwy, go down the spiral staircase.**



**Leg 4 | 3.46 Miles | Start at Power Plant/Spiral Staircase | End at LKQ/Keystone Auto**  
 1900 Kansas Ave, KCKS 66105      555 River Park Dr, KCKS 66105

Scan QR Code or go to <https://qrqo.page.link/tCLqe>

**Runners - Run South on the Levee Rd. Run under Kansas Ave. to LKQ/Keystone Auto Parts.**





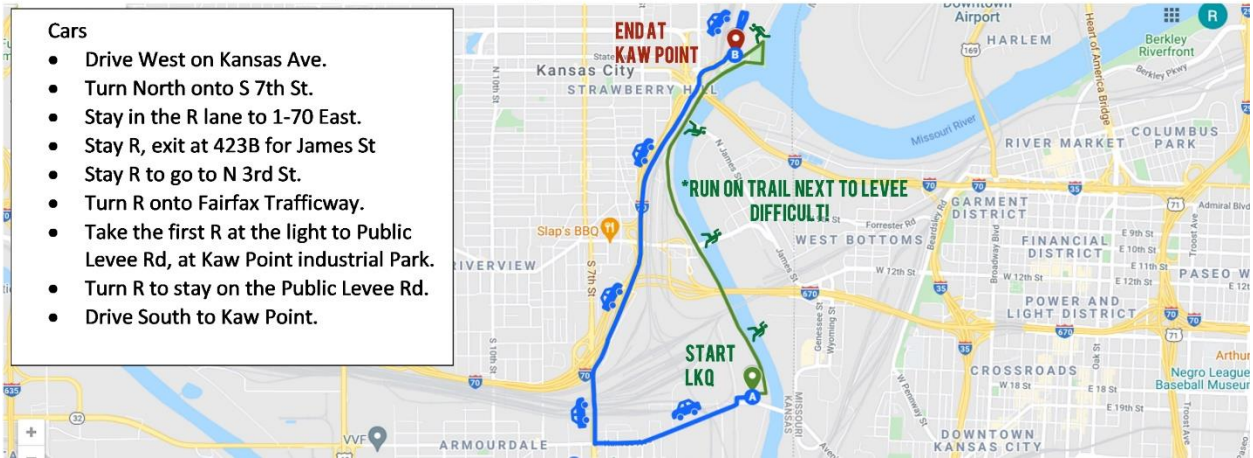
**Leg 5 | 2.4 Miles | Start at LKQ/Keystone Auto Parts | Ends at Kaw Point**  
 555 River Park Dr, KCKS 66105      1403 Fairfax Trfy KCKS 66115

Scan QR Code or go to <https://qrgo.page.link/Bq9ve>

**Runners** - Leave LKQ and run North on the Levee Rd. Run under Hwy 1-670, then under the Central Ave Bridge, then veer to the left to run on the Levee. At Kaw Point stay to the right, to complete the loop around the point.

**Cars**

- Drive West on Kansas Ave.
- Turn North onto S 7th St.
- Stay in the R lane to 1-70 East.
- Stay R, exit at 423B for James St
- Stay R to go to N 3rd St.
- Turn R onto Fairfax Trafficway.
- Take the first R at the light to Public Levee Rd, at Kaw Point industrial Park.
- Turn R to stay on the Public Levee Rd.
- Drive South to Kaw Point.



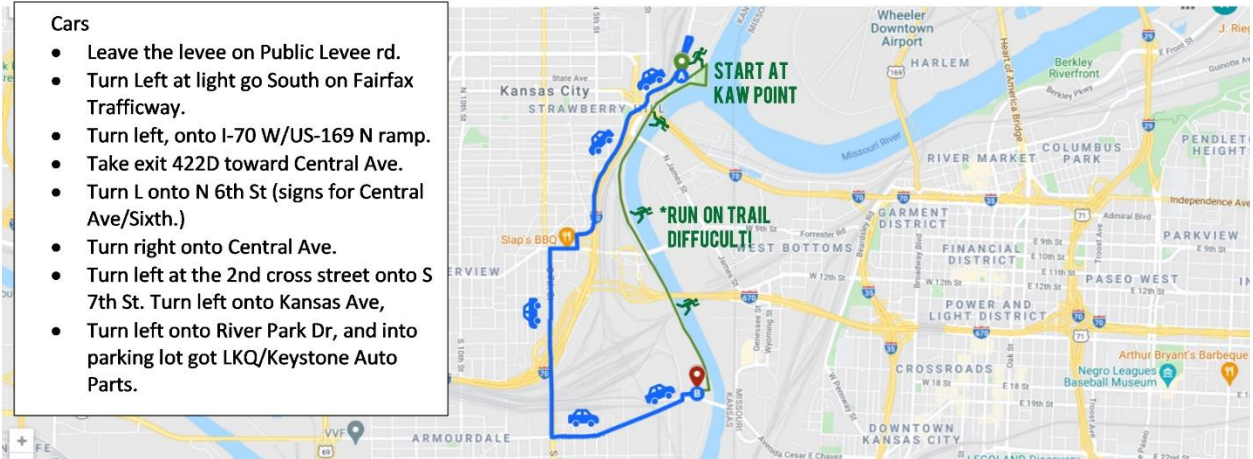
**Leg 6 | 2.4 Miles | Starts at Kaw Point | Ends at LKQ/Keystone Auto**  
 1403 Fairfax Trfy, KCKS 66115      555 River Park Dr, KCKS 66105

Scan QR Code or go to <https://qrgo.page.link/aEJz4>

**Runners:** Run North around the point at Kaw Point, and then South on the Levee. Before Central Ave Bridge veer to the left, continue to LKQ/Keystone Auto Parts.

**Cars**

- Leave the levee on Public Levee rd.
- Turn Left at light go South on Fairfax Trafficway.
- Turn left, onto I-70 W/US-169 N ramp.
- Take exit 422D toward Central Ave.
- Turn L onto N 6th St (signs for Central Ave/Sixth.)
- Turn right onto Central Ave.
- Turn left at the 2nd cross street onto S 7th St. Turn left onto Kansas Ave,
- Turn left onto River Park Dr, and into parking lot got LKQ/Keystone Auto Parts.

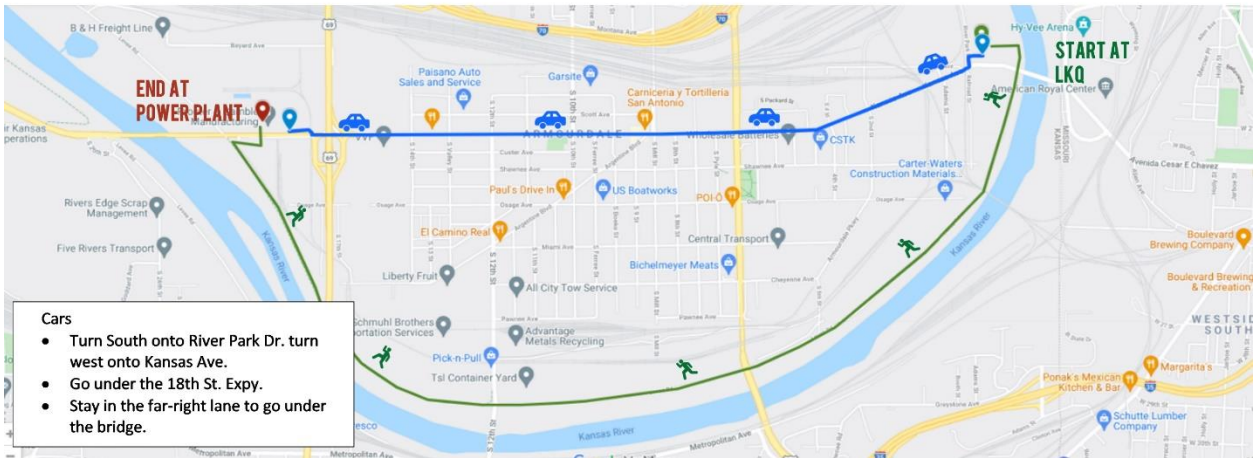




**Leg 7 | 3.46 Miles | Starts at LKQ/Keystone Auto Parts | Ends at Power Plant**  
 555 River Park Dr, KCKS 66105 1900 Kansas Ave, KCKS 66105

Scan QR Code or go to <https://qr.go.page.link/vssDU>

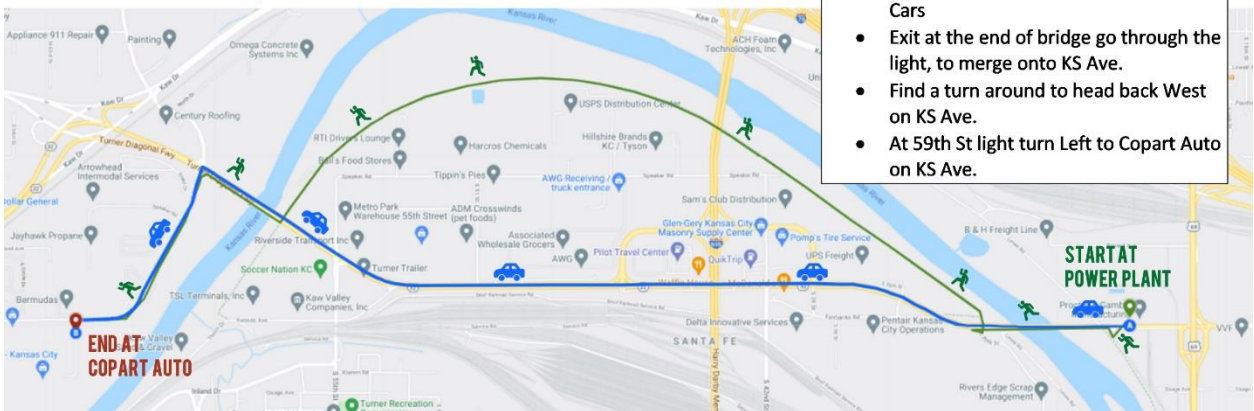
Runners - Leave LKQ and run south on the Levee Rd. Run to the Power Plant/Spiral Staircase.



**Leg 8 | 4.64 Miles | Starts at Power Plant/Spiral Staircase | Ends at Copart Auto**  
 1900 Kansas Ave, KCKS 66105 6211 Kansas Ave, KCKS 66111

Scan QR Code or go to <https://qr.go.page.link/qisaf>

Runners - Go up the spiral staircase, cross over the bridge to get back on the levee. At the end of the bridge go down, L on the grass. Ascend the steep rock pile from Levee to Bridge on 32 Hwy and cross the bridge. Go west on 59th Ln turns into Kansas Ave to Copart Auto Parts.





**Leg 9 | 6.6 Miles | Starts at Copart Auto Parts | Ends at Outfield Beer Co**  
 6211 Kansas Ave, KCKS 66111      10953 Kaw Dr., Edwardsville, KS 66111

Scan QR Code or go to <https://qrgo.page.link/6EYzQ>

**Runners – Leave Copart, and run west on Kansas Ave. Turn SW onto Kaw Dr. turn L or South on Muncie Drive, turn R or North on 72nds St, turn L or West back onto Kaw Drive and run to Outfield Brewery.**



**Leg 10 | 3.27 Miles | Starts at Outfield Brewery | Finish at Own Agenda Brewery**  
 10953 Kaw Dr., Edwardsville, KS 66111      611 W 2<sup>nd</sup> St. Bonner Springs, KS 66012

Scan QR Code or go to <https://qrgo.page.link/su2x4>

**Runners – Leave Outfield Brewery and run West on Kaw Dr. Continue West and Kaw becomes West Front St. at Moon Marble veer left to Cedar, then Left onto Front Street. Turn North on South 2<sup>nd</sup> St. Run to the Finish Line at Own Agenda Brewery and Ten & Two Coffee**

